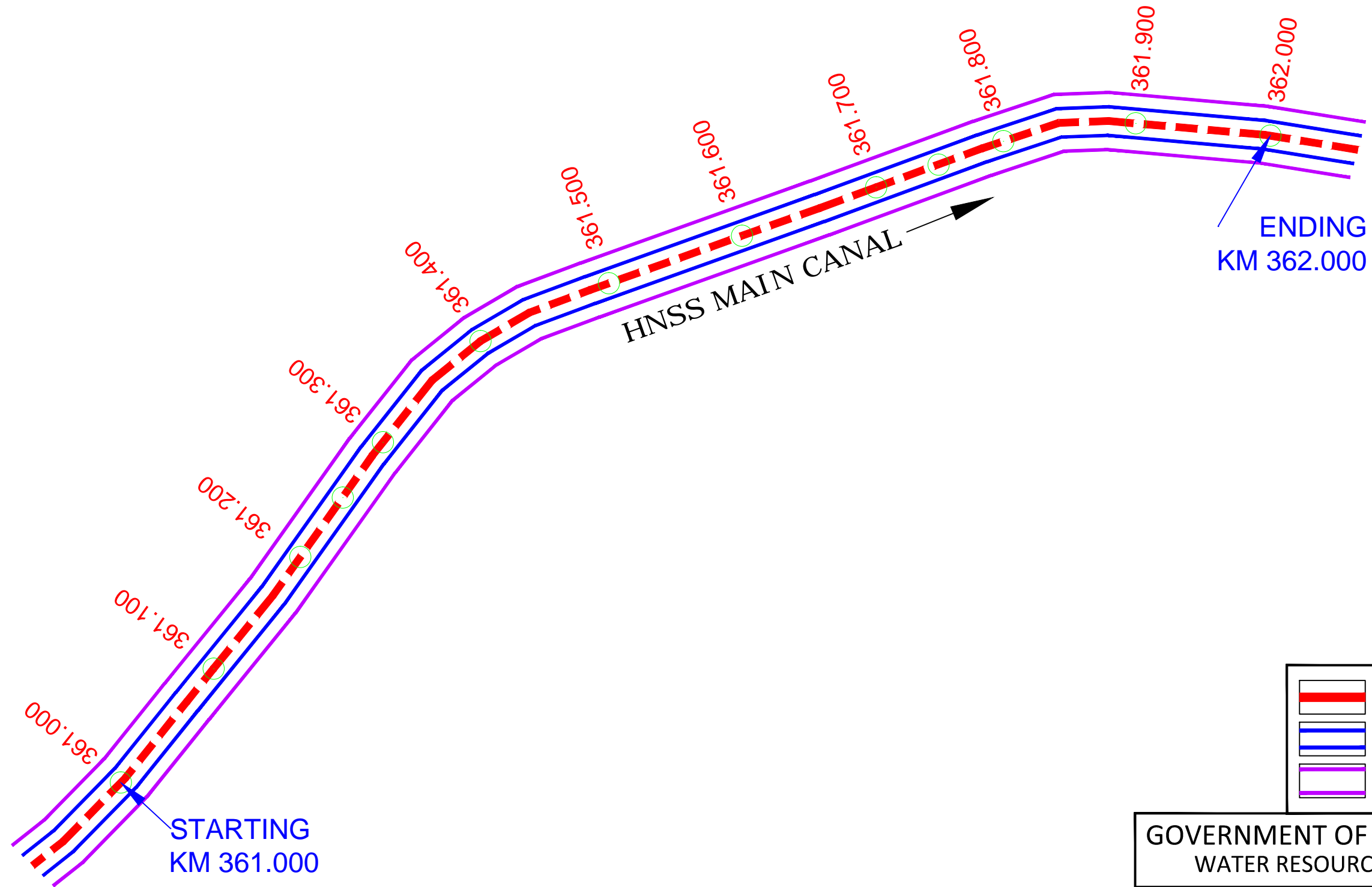





BASE MAP OF HNSS MAIN CANAL
FROM KM.361.000 TO KM.362.000



LEGEND

	CANAL CENTRE LINE
	CANAL BED WIDTH
	TOP WIDTH

GOVERNMENT OF ANDHRAPRADESH WATER RESOURCES DEPARTMENT	
PREPARATION OF BASE MAP FOR HNSS MAIN CANAL PHASE-2	
<u>Name of Work</u>	
PREPARATION OF BASE MAP KM WISE FROM KM. 361.000 TO KM. 362.000	