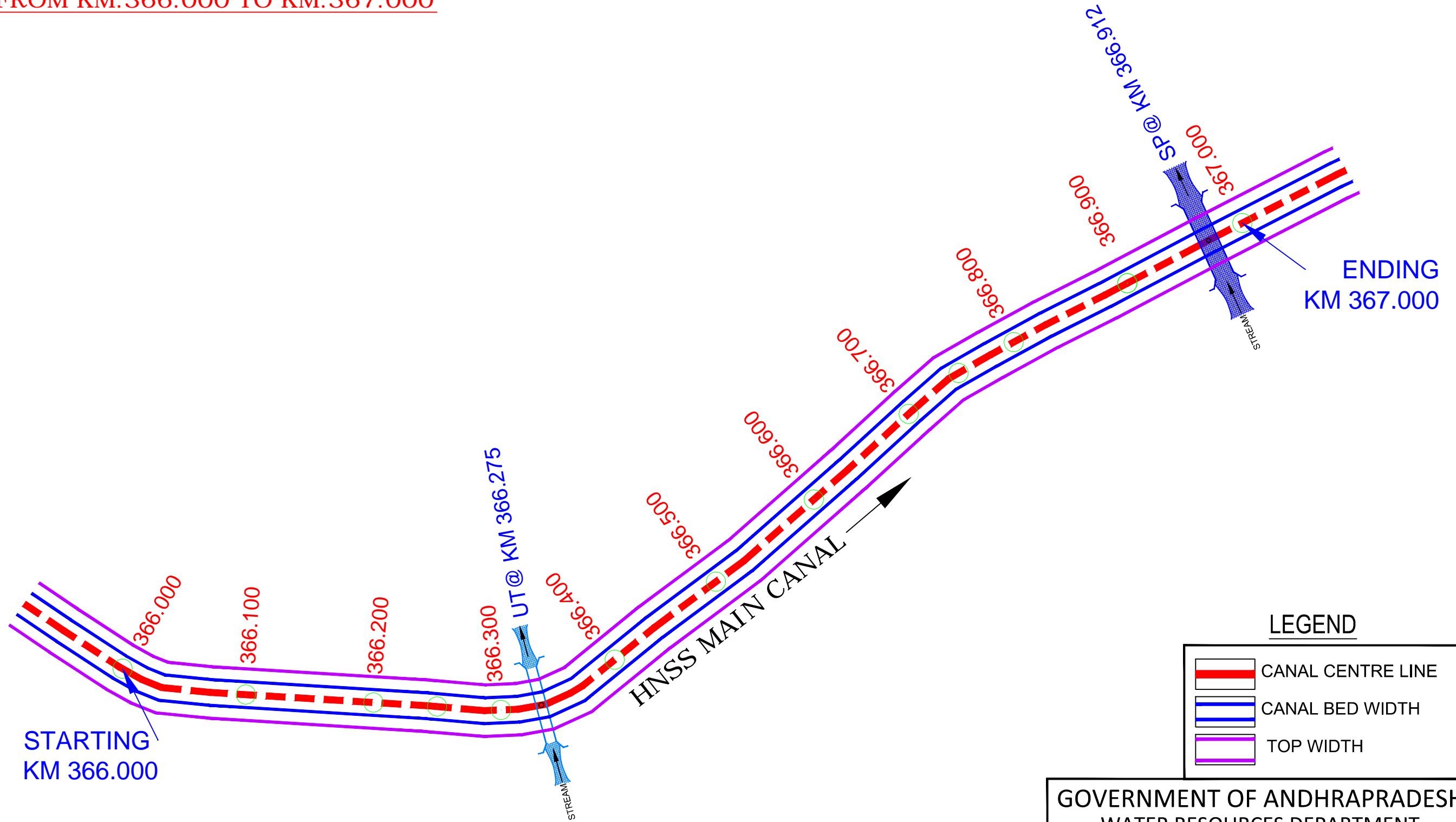





BASE MAP OF HNSS MAIN CANAL  
FROM KM.366.000 TO KM.367.000



**LEGEND**

	CANAL CENTRE LINE
	CANAL BED WIDTH
	TOP WIDTH

<b>GOVERNMENT OF ANDHRAPRADESH</b> <b>WATER RESOURCES DEPARTMENT</b>	
PREPARATION OF BASE MAP FOR HNSS MAIN CANAL PHASE-2	
<u>Name of Work</u>	
PREPARATION OF BASE MAP KM WISE FROM KM. 366.000 TO KM. 367.000	