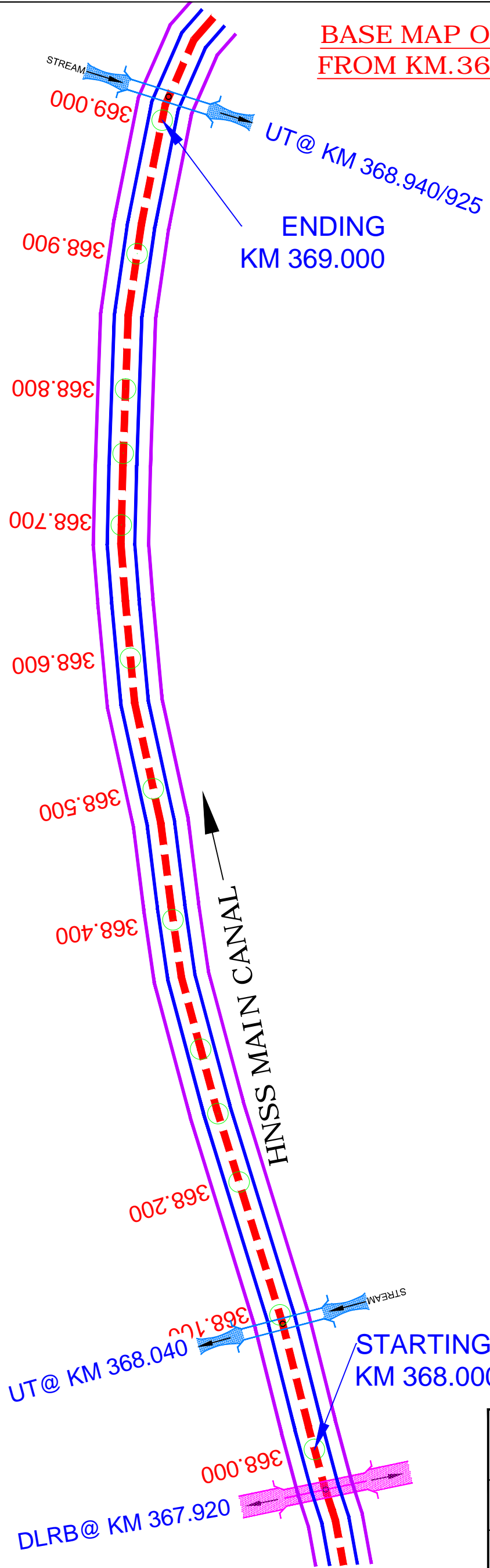
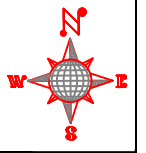





**BASE MAP OF HNSS MAIN CANAL  
FROM KM.368.000 TO KM.369.000**



**LEGEND**

-  CANAL CENTRE LINE
-  CANAL BED WIDTH
-  TOP WIDTH

<b>GOVERNMENT OF ANDHRAPRADESH WATER RESOURCES DEPARTMENT</b>	
PREPARATION OF BASE MAP FOR HNSS MAIN CANAL PHASE-2	
Name of Work	
PREPARATION OF BASE MAP KM WISE FROM KM. 368.000 TO KM. 369.000	