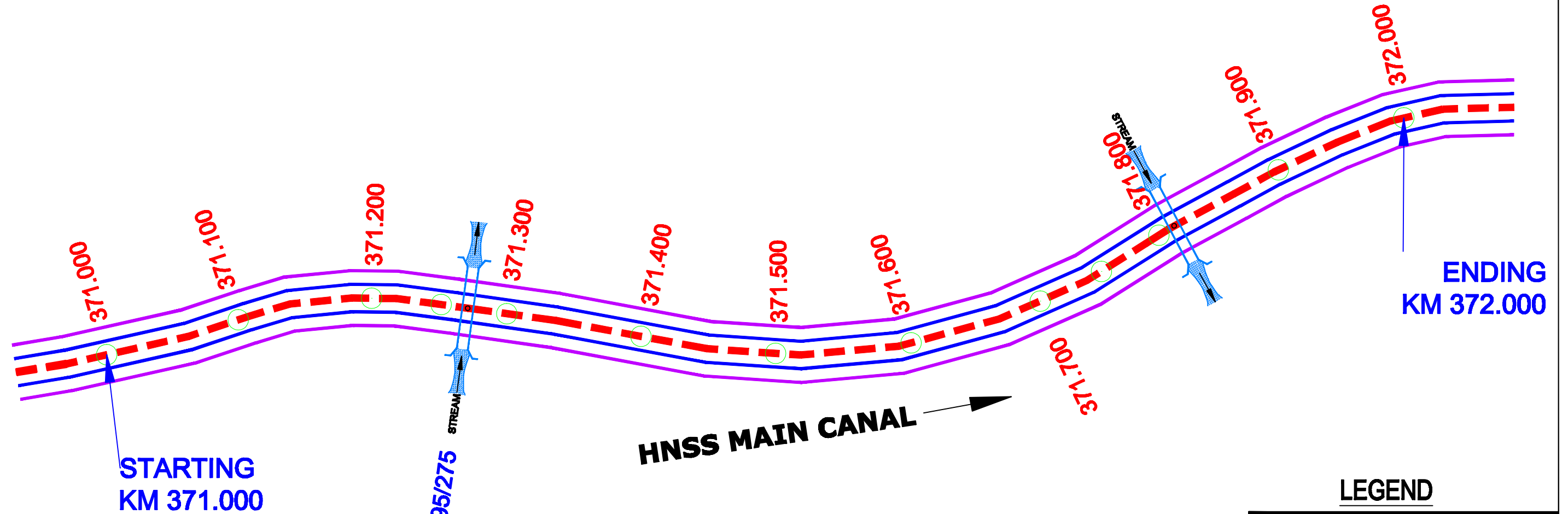
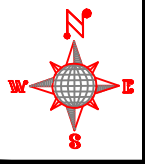





**BASE MAP OF HNSS MAIN CANAL
FROM KM.371.000 TO KM.372.000**



LEGEND

-  CANAL CENTRE LINE
-  CANAL BED WIDTH
-  TOP WIDTH

GOVERNMENT OF ANDHRAPRADESH WATER RESOURCES DEPARTMENT	
PREPARATION OF BASE MAP FOR HNSS MAIN CANAL PHASE-2	
Name of Work	
PREPARATION OF BASE MAP KM WISE FROM KM. 371.000 TO KM.372.000	