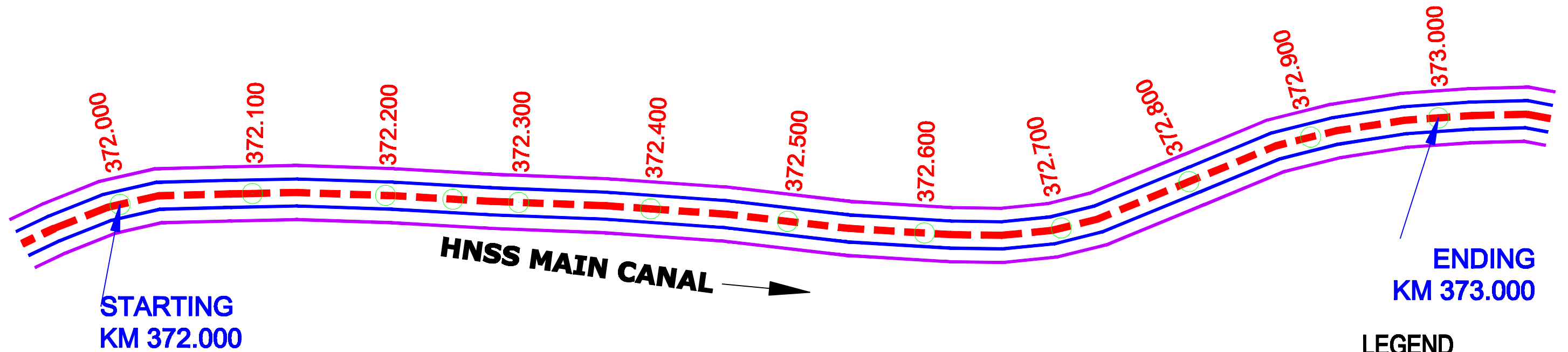
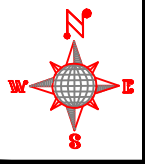





**BASE MAP OF HNSS MAIN CANAL
FROM KM.372.000 TO KM.373.000**



LEGEND

-  CANAL CENTRE LINE
-  CANAL BED WIDTH
-  TOP WIDTH

**GOVERNMENT OF ANDHRAPRADESH
WATER RESOURCES DEPARTMENT**

PREPARATION OF BASE MAP FOR HNSS MAIN CANAL
PHASE-2

Name of Work
PREPARATION OF BASE MAP
KM WISE FROM KM. 372.000 TO KM.373.000