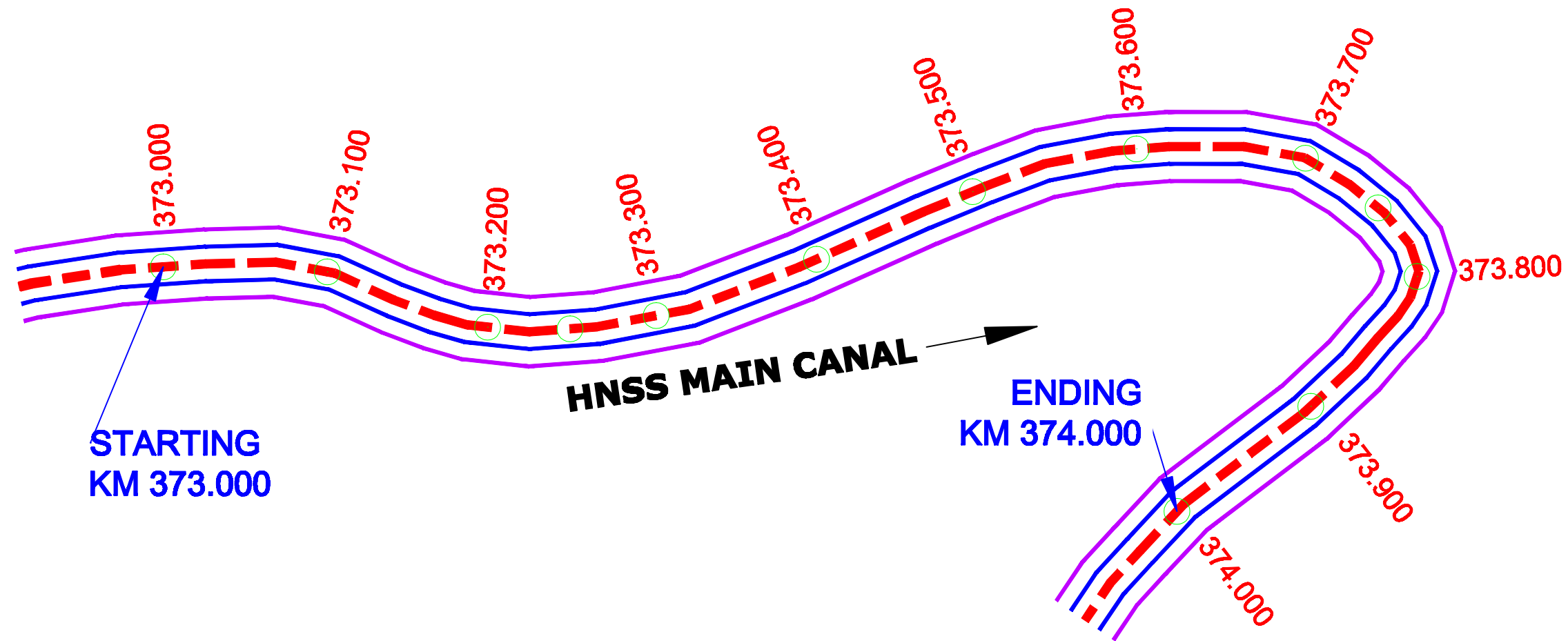
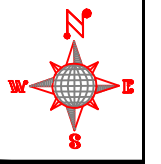


**BASE MAP OF HNSS MAIN CANAL
FROM KM.373.000 TO KM.374.000**






STARTING
KM 373.000

ENDING
KM 374.000

HNSS MAIN CANAL

LEGEND

-  CANAL CENTRE LINE
-  CANAL BED WIDTH
-  TOP WIDTH

**GOVERNMENT OF ANDHRAPRADESH
WATER RESOURCES DEPARTMENT**

**PREPARATION OF BASE MAP FOR HNSS MAIN CANAL
PHASE-2**

Name of Work
PREPARATION OF BASE MAP
KM WISE FROM KM. 373.000 TO KM.374.000