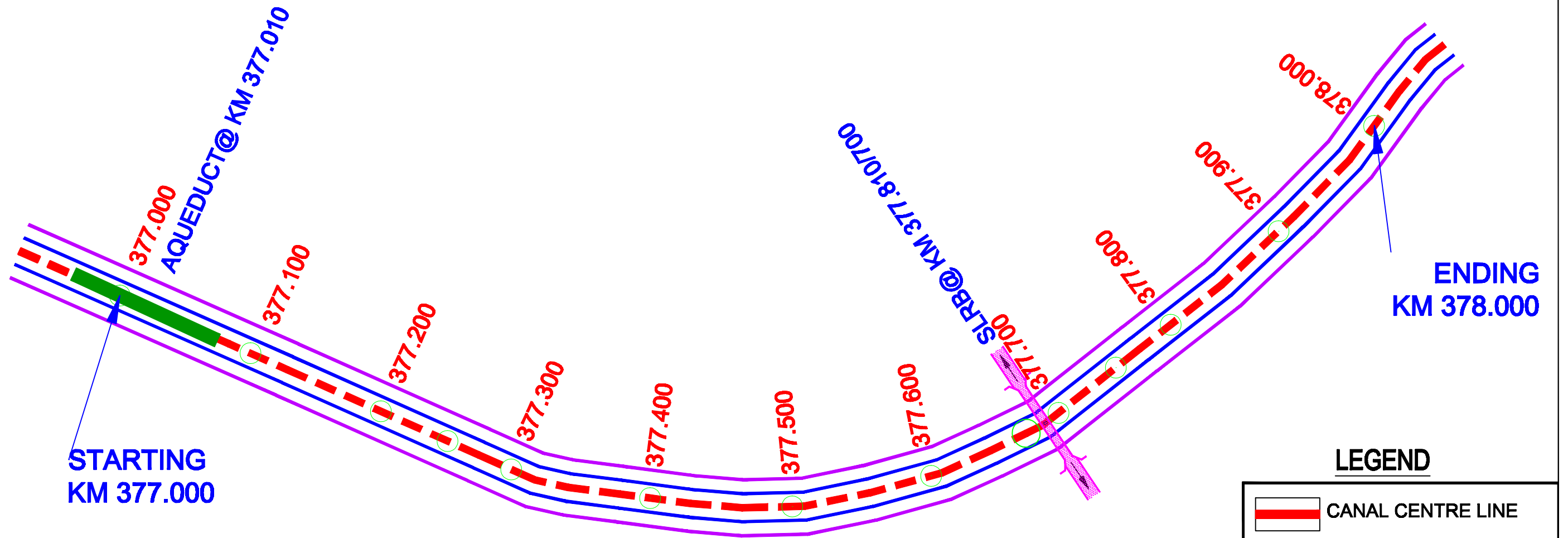
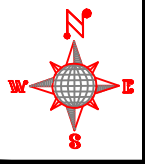


**BASE MAP OF HNSS MAIN CANAL
FROM KM.377.000 TO KM.378.000**






STARTING
KM 377.000

ENDING
KM 378.000

HNSS MAIN CANAL →

LEGEND

-  CANAL CENTRE LINE
-  CANAL BED WIDTH
-  TOP WIDTH

GOVERNMENT OF ANDHRAPRADESH WATER RESOURCES DEPARTMENT
PREPARATION OF BASE MAP FOR HNSS MAIN CANAL PHASE-2
Name of Work PREPARATION OF BASE MAP KM WISE FROM KM. 377.000 TO KM.378.000